

Appendix B

Selected Map Graphics from the Project Website

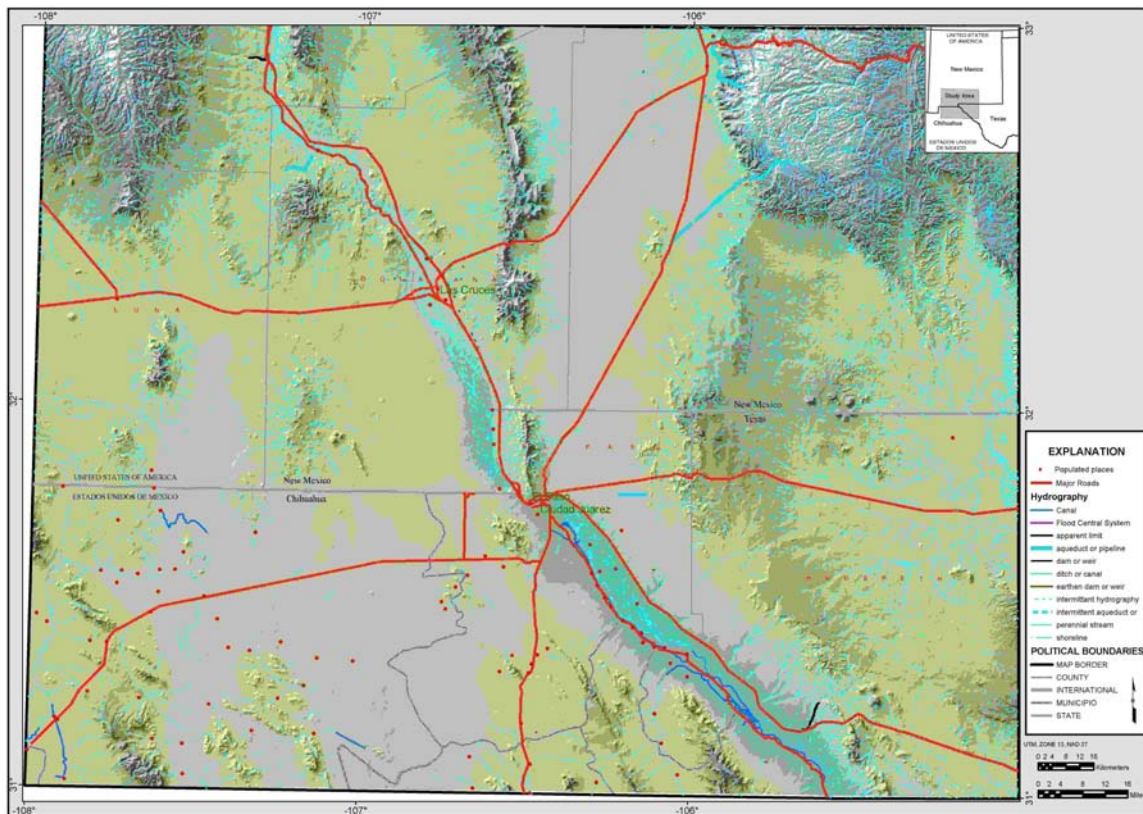


Figure 1 – Basemap of GIS data on which the Project Portal is built (Hewlett Map Project 2002)

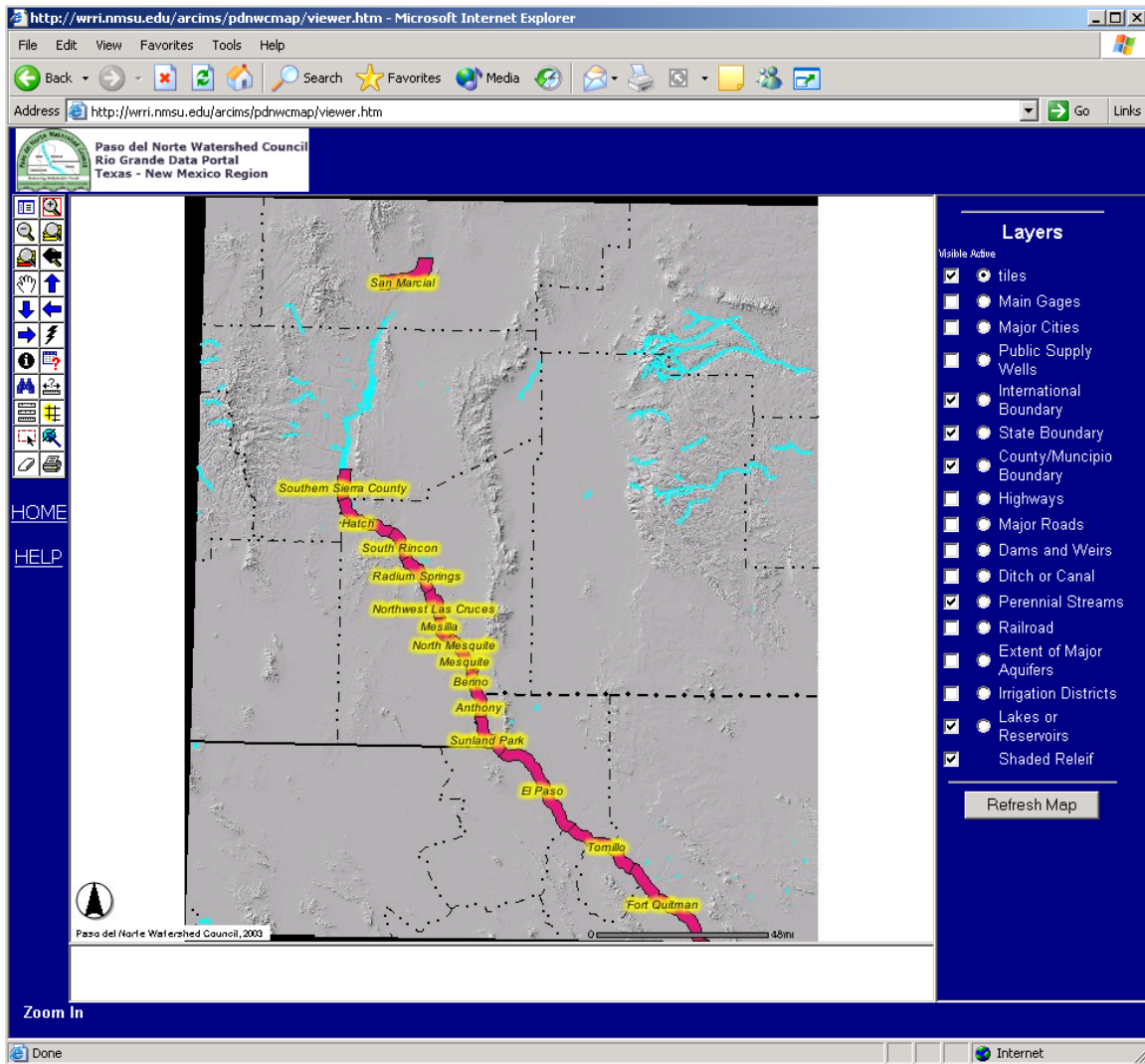
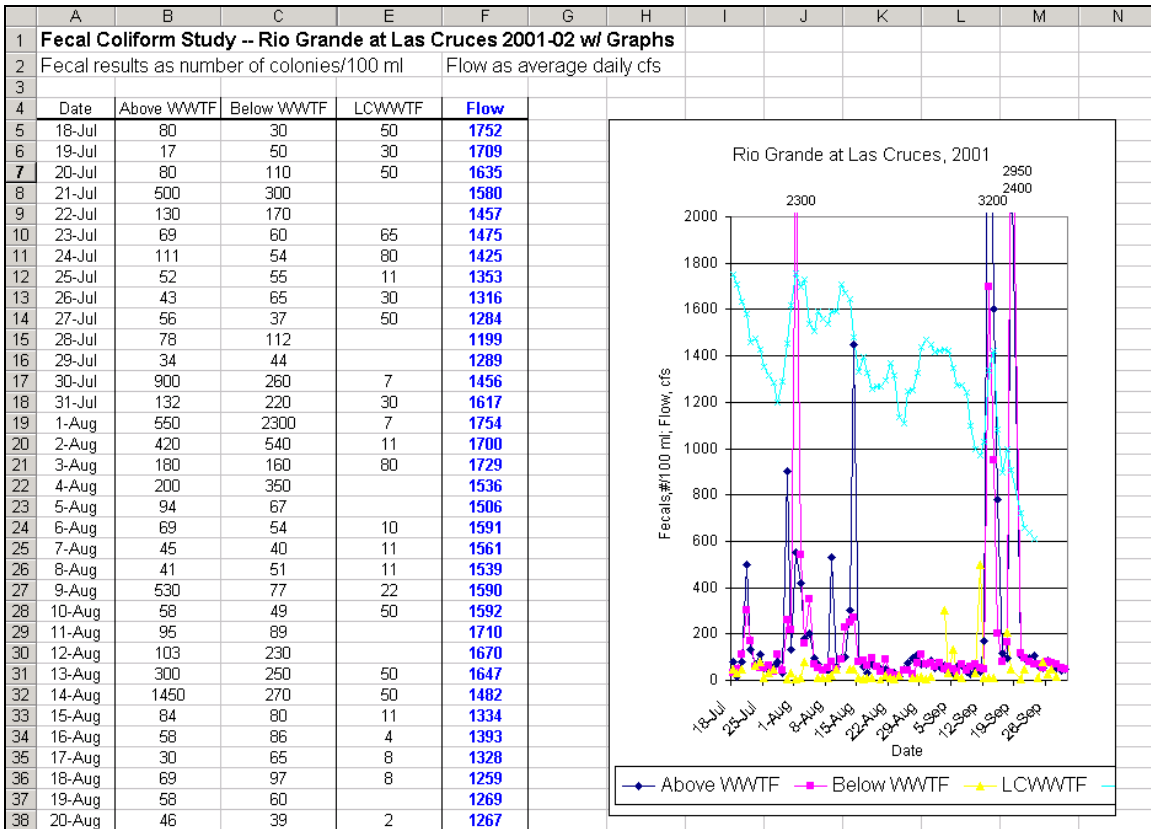


Figure 2 – Front End ArcIMS Portal to Project Webpage (Hewlett Map Project Data 2002)



Figure 3 – Sample Map Tile Detailing GIS Data and Spatial Features



**Figure 4 – Sample of Data File Housed Internally to the Project Server
(City of Las Cruces 2003)**

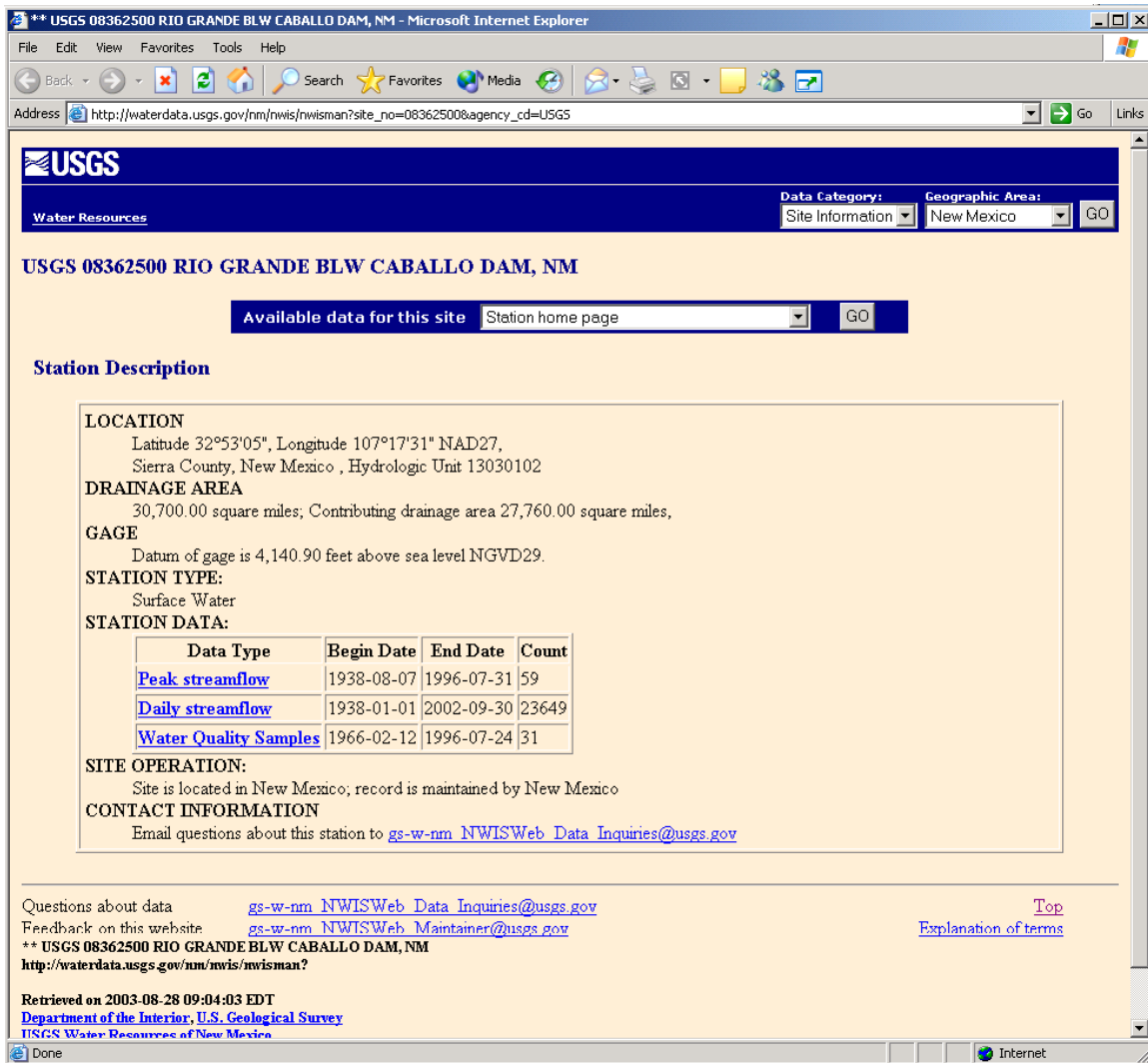


Figure 5 – Sample of off-site user interface at USGS website (USGS 2003)